



The Corporation of the Village of Salmo

P.O. Box 1000
Salmo, British Columbia V0G 1Z0
Phone (250) 357-9433
Fax: (250) 357-9633

Permit No: _____

FEES: Building: \$ _____

Admin: \$ _____

Title Search: \$ _____

TOTAL FEES: \$ _____

APPLICATION TO:

R.D.C.K. Building Official Telephone No: 250-352-8155

CONSTRUCT - INSTALL - SITE OR MOVE - DEMOLISH

Applicants are requested to fully complete this form before returning it to the Building Department; and to ensure the following information, where applicable, is included with this permit application form:

- _____ one site plan of property detailing all required information (see attached sample site plan)
- _____ a Current Title Search (within the last 30 days) complete with referenced covenants (Tax Assessment not acceptable)
- _____ two complete sets of detailed construction plans of the proposed structure
- _____ HOMEOWNER PROTECTION OFFICE – either an Owner/Builder Notice or Residential Builder warranty of registration proof. Contact HPO at 1-800-407-7757
- _____ a copy of the approved Ministry of Health sewage disposal application (if applicable)
- _____ a copy of the Ministry of Highways access permit (Not required if access is off a secondary road)
- _____ If construction is within a Manufactured Home Park construction plans or site plan be approved by the Park owner/manager.

**YOUR APPLICATION MAY BE REJECTED OR ITS APPROVAL DELAYED
IF ANY OF THE ABOVE IS MISSING OR IF THE FORM IS INCOMPLETE.**

PLEASE PRINT:

- 1) Application to build or install a: _____
- 2) Site Address: _____
- 3) Legal Description: Lot _____ D/L _____ Plan _____ Other _____
- 4) Registered Owner: _____ Phone #: () _____ Cell # _____
- 5) Mailing Address: _____ Postal Code _____
- 6) Representative (if applicable): _____ Phone #: () _____ Cell # _____
- 7) Mailing Address: _____ Postal Code _____
- 8) Contractor: _____ Phone #: () _____ Cell # _____
- 9) Architect / Engineer: _____ Phone #: () _____ Cell # _____
- 10) Entire cost of project when completed, including labor \$ _____ (Subject to RD evaluation or assessment)

11) Class of Work will be: New Addition Renovation Demolition Move Install

12) Are there any other buildings occupying any portion of the subject property noted above? Yes: No:

If yes, describe their use and show their location on your site plan.

3) Manufactured Home: Year _____ Certification Agency _____ Size: _____ Snow load: _____

4) Are there any Manufactured Home additions? Yes No If Yes, include construction drawings.

5) Method of Heating: Forced Air Baseboard Radiant Heat Wood-burning Appliance

6) If a Wood-burning Appliance: Type: _____ Cert. Agency: CSA: ULC: W/H:

IF THE PERMIT APPLIED FOR IS GRANTED, THE *OWNER* (and where the owner is acting through a representative, the representative) HEREBY ACKNOWLEDGES THE FOLLOWING:

- to conform and be bound by the requirements of all relevant statutes, regulations, rules, orders in council and bylaws of the Province of British Columbia and the Village of Salmo (the "Village") including, but not limited to the current BC Building Code and the Village's Building Bylaw.
- the *owner* has the full and sole responsibility to carry out the work in respect of which the permit was issued in full compliance with the Building Code, the Building Bylaw, and or other applicable enactments respecting safety.
- Neither the issuance of a permit under the Village's Bylaw, the review and acceptance of the design, drawings, plans or specifications, nor inspections made by the Building Official, shall constitute a representation or warranty that the Building Code or the bylaw have been complied with or the building, structure or the plumbing system meets any standard of materials or workmanship, and no person shall rely on any of those acts as establishing compliance with the B.C. Building Code, the Building Bylaw or any standard of construction.

I HAVE READ THE ABOVE AGREEMENT, RELEASE AND INDEMNIFY AND UNDERSTAND IT.

I certify that I am the *owner*, as defined in the Building Bylaw. *Owner* means the registered *owner* in fee simple of real property for which a *permit* is applied for or issued under this Bylaw

DATE: _____

Signature of Registered Owner: _____

Name of owner: (print) _____

Signature of Representative: _____
(Owner's Representative form signed & attached)

Signature of Witness: _____

Name of Witness: (print) _____

REGIONAL DISTRICT OF CENTRAL KOOTENAY
WHEN MAKING APPLICATION FOR BUILDING PERMIT, THE FOLLOWING
INFORMATION MUST BE PROVIDED:

1. TWO COMPLETE AND ACCURATE SETS OF PLANS AND SPECIFICATIONS, correctly dimensioned and drawn to scale showing all details of the proposed building. These plans must be of sufficient detail and clarity to enable a builder to construct the building without requiring further information. Upon issuance of a building permit, one set of plans will be retained by the building inspection service and one set will be returned to the applicant with the building permit and must thereafter be kept at the job site until the building is completed.
2. A COMPLETE SET OF PLANS WILL SHOW:
 - a) SITE PLAN, indicating full legal description of lot (i.e.: Lot Number, Plan Number, District Lot number from your tax notice or title); lot dimensions; adjoining street names; locations and uses of existing and proposed buildings or additions; distances from all of property lines for existing and proposed buildings or additions; location of legal road access to the property; size, location and number of parking spaces (commercial use only); existing and proposed wells or other water sources; location of existing or proposed sewage disposal fields on property; location of any watercourses on property showing distances from existing or proposed buildings or additions; show north arrows; scale of Site Plan.
 - b) FOUNDATION PLAN
 - c) FLOOR PLAN, indicating use of all rooms; location of all plumbing fixtures; location, size and swing of all doors; location and size of all windows; location at which all sectional details required in d) below, are shown.
 - d) SECTIONAL DETAILS, including cross sections of the building taken at sufficient locations to adequately illustrate all structural details; cross section of stairs, ramps etc.
 - e) ELEVATIONS, sides, back and front,
 - f) SPECIFICATIONS, relating to the building which will designate all materials to be used, including: roof and wall sheathing; roofing materials; siding materials; insulation and vapour barrier details; sub-flooring; interior finish materials; species and grade of framing materials, etc.
 - g) A SCHEMATIC DRAWING shall be enclosed showing all sizes of pipe for rough plumbing.
3. APPLICATION FOR A PERMIT TO LOCATE A MANUFACTURED HOME need not be accompanied by any structural details of the mobile home itself, but must include information pertinent to manufactured homes, a plot plan, foundation plan, foundation sectional details, and a copy of the approved Ministry of Health sewage disposal application.
4. EVERY BUILDING PERMIT IS ISSUED ON THE CONDITION THAT:
 - a) work is to be started within six months from the date of issue of such permit;
 - b) work is not to be discontinued or suspended for a period of more than one (1) year;
 - c) work is to be completed within three (3) years from the date of issue of such permit.
5. THE BUILDING REGULATIONS OF BRITISH COLUMBIA, which include the B.C. Building Code and the B.C. Plumbing Code, are applicable.
6. WHERE A PRIVATE SEWAGE DISPOSAL SYSTEM is to be installed in accordance with the Health Act, a copy of the approved Ministry of Health sewage disposal application must be included. Details regarding this application shall be obtained from:

Interior Health Authority
333 Victoria Street
NELSON, B.C. V1L 4K3
Phone: 250/505-7200

Interior Health Authority
531 16th Avenue S.
CRESTON, B.C. V0B 1G0
Phone: 250/428-3602

Interior Health Authority
813 - 10th Street
CASTLEGAR, B.C. V1N 2H7
Phone: 250/365-4300

7. WHERE HIGHWAY ACCESS APPROVAL IS REQUIRED, a copy of a permit from the Highways Department must be included. Details of this permit shall be obtained from: Ministry of Transportation

SAMPLE SITE PLAN

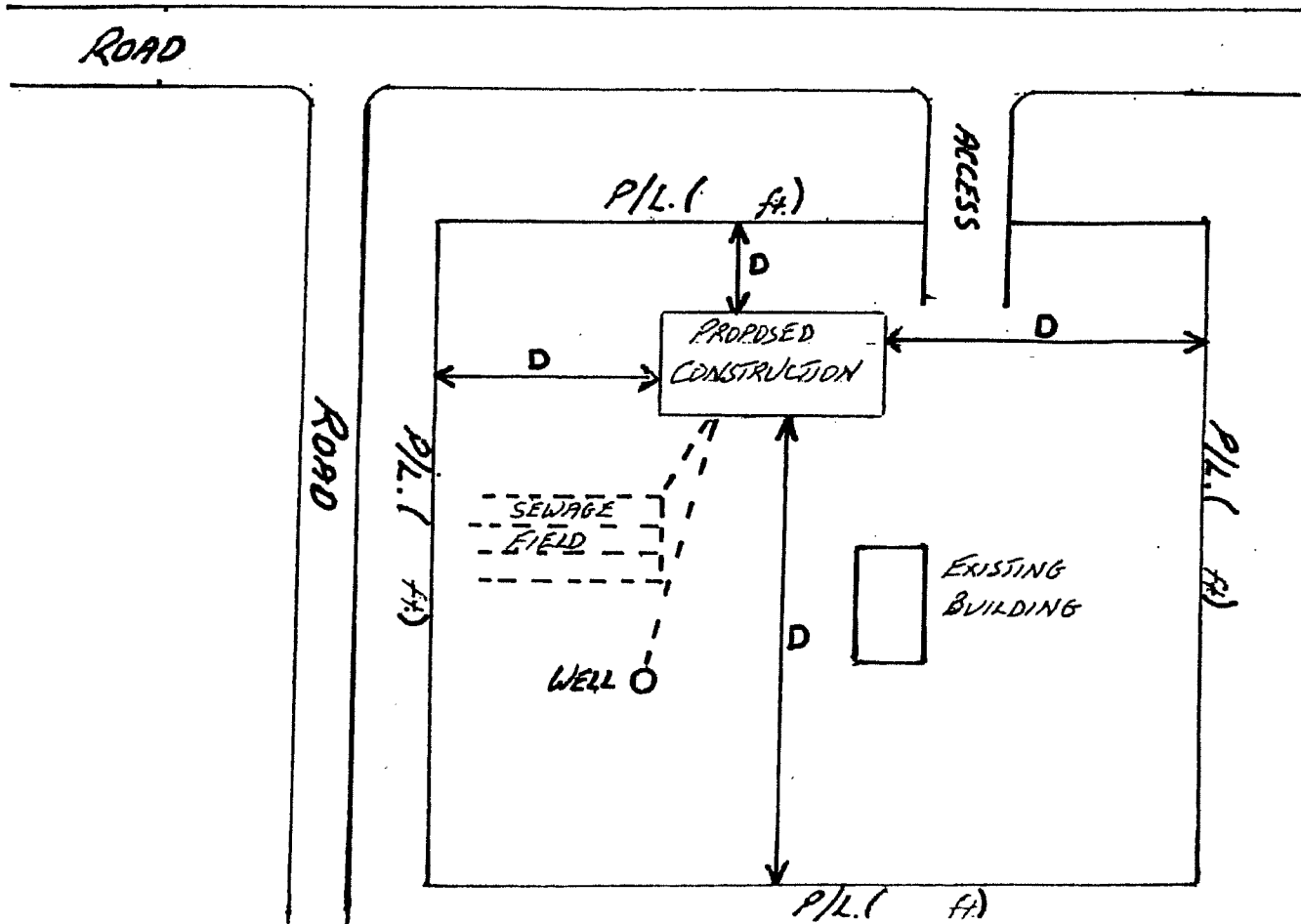
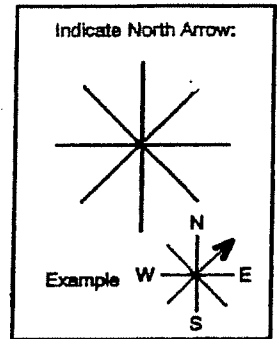
INDICATE THE FOLLOWING:

- North Arrow;
- Location and uses of proposed or existing construction and additions;
- ALL Lot dimensions;
- ALL distances from property lines, steep slopes and water courses for proposed construction, including additions;
- Location of driveway access from named roads;
- Size, location and number of on-site parking spaces (commercial use only);
- Location of proposed or existing sewage field and water well;
- Scale of Site Plan.

NOTE: D = Distance – Applicant must indicate actual distances in feet (metres).

Property Line = P/L

SCALE: _____



SITE PLAN

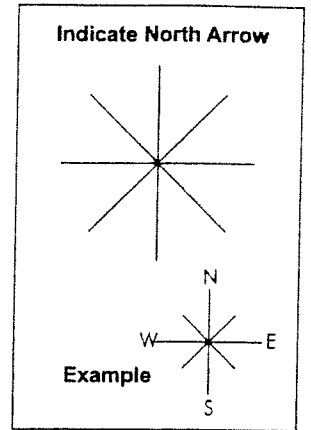
Owner's Name: _____

Legal Description: _____

Civic Address: _____

AN INCOMPLETE SITE PLAN WILL DELAY YOUR PERMIT APPROVAL

Scale: 1/4" = _____



A large rectangular area filled with a fine grid of lines, intended for the user to draw their site plan. The grid is approximately 30 units wide by 40 units high.