



The Corporation of the Village of Salmo

423 Davies Avenue, PO Box 1000, Salmo, BC V0G 1Z0

REQUEST FOR QUOTATION

PATCH PAVING AND REPAIR

The Village is currently seeking bids for some patch paving and repairs located throughout the Village. Sealed bids clearly marked: "Request for Quotation – **PATCH PAVING AND REPAIR 2023**" will be received at the office of the Village of Salmo, up to and including 4:00pm, local time, Tuesday, August 8th 2023 for the following:

PROPOSAL DOCUMENTS ARE TO BE ADDRESSED TO:





The Village of Salmo
423 Davies Avenue
PO Box 1000
Salmo, BC V0G 1Z0
Contact: Kyra Green, Administrative Assistant
Email: kyra.green@salmo.ca




DESCRIPTION OF THE REQUIRED WORK TO BE COMPLETED

The Village of Salmo is looking to repair the locations and/or sections as noted by priority in the list below. All aspects of the quotation are to be included in the proposal cost including labor and supplies. Bids must also detail all aspects of the work and supplies required. All interested proponents that are qualified to supply and complete this scope of work are welcome to participate in this request for quotation process.



TIMELINE

The project must be able to be completed by Friday, September, 29 2023.

<p>#1</p>	<p>600 Block of Aspen Street 8 Feet x 15 Feet</p>		
<p>#2</p>	<p>Corner of 7th Street and Railway Ave 65 X 6</p>		
<p>#2</p>	<p>6th Street and Railway Ave (Across from Esso) 3 X 23</p>		

<p>#3</p>	<p>Sayward Ave & 6th Street</p> <p>8 X 23</p>		
<p>#4</p>	<p>1st Street and Davies Ave (section 1)</p> <p>20 X 9</p>		
<p>#5</p>	<p>1st Street and Davies Ave (section 2)</p> <p>95 X 7</p>		

<p>#6</p>	<p>4th street and Main (just outside the grocery store)</p> <p>30 X 4</p>	
<p>#7</p>	<p>4th street and Main (Just outside the grocery store)</p> <p>39 X 10</p>	

<p>#8</p>	<p>4th street and Main (Just outside the Grocery Store)</p> <p>77 X 13</p>	 A photograph showing a close-up view of a paved road surface. A large, irregular pothole is visible in the center, filled with dark material. Several orange survey markings are drawn on the asphalt around the pothole and along the road's edge. In the background, a building and a parking lot are visible.
<p>#9</p>	<p>Hutchinson Ave & Main St</p> <p>6 X 45</p>	 A photograph showing a paved road surface with several orange survey markings. A person is visible in the background, walking along the road. The road appears to be in good condition with some minor cracking.

<p>#10</p>	<p>Hutchinson Ave & 4th St</p> <p>53 X 7</p>		
<p>#11</p>	<p>Hutchinson Ave (Right outside Trivalley)</p> <p>18 X 10</p>		

#12

Hutchinson Ave (Right
outside Trivalley)

23 X 7



Fred Paton
Civic Works Foreman

Date